

BEAVERS BEND STATE PARK



LEGEND

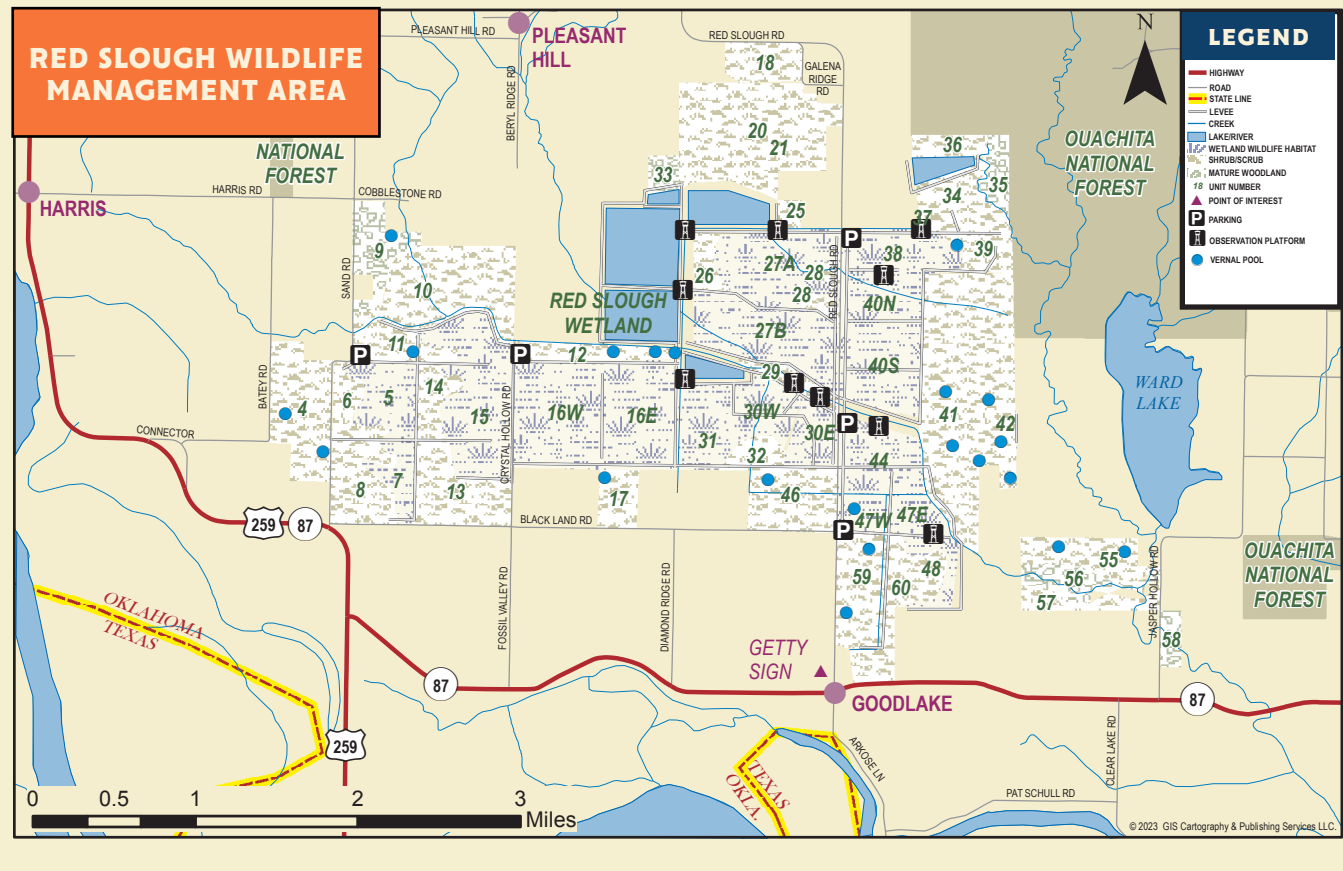
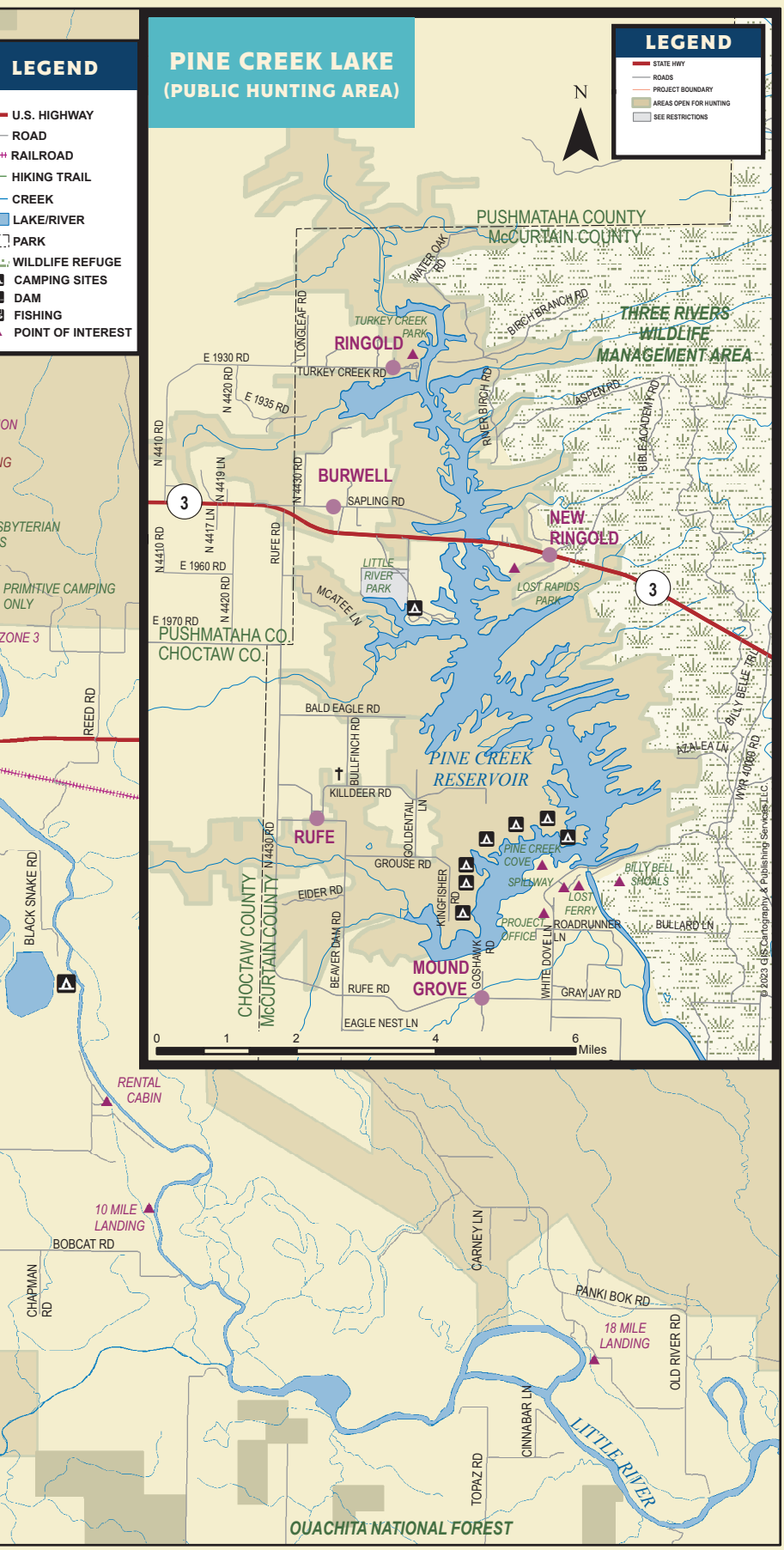
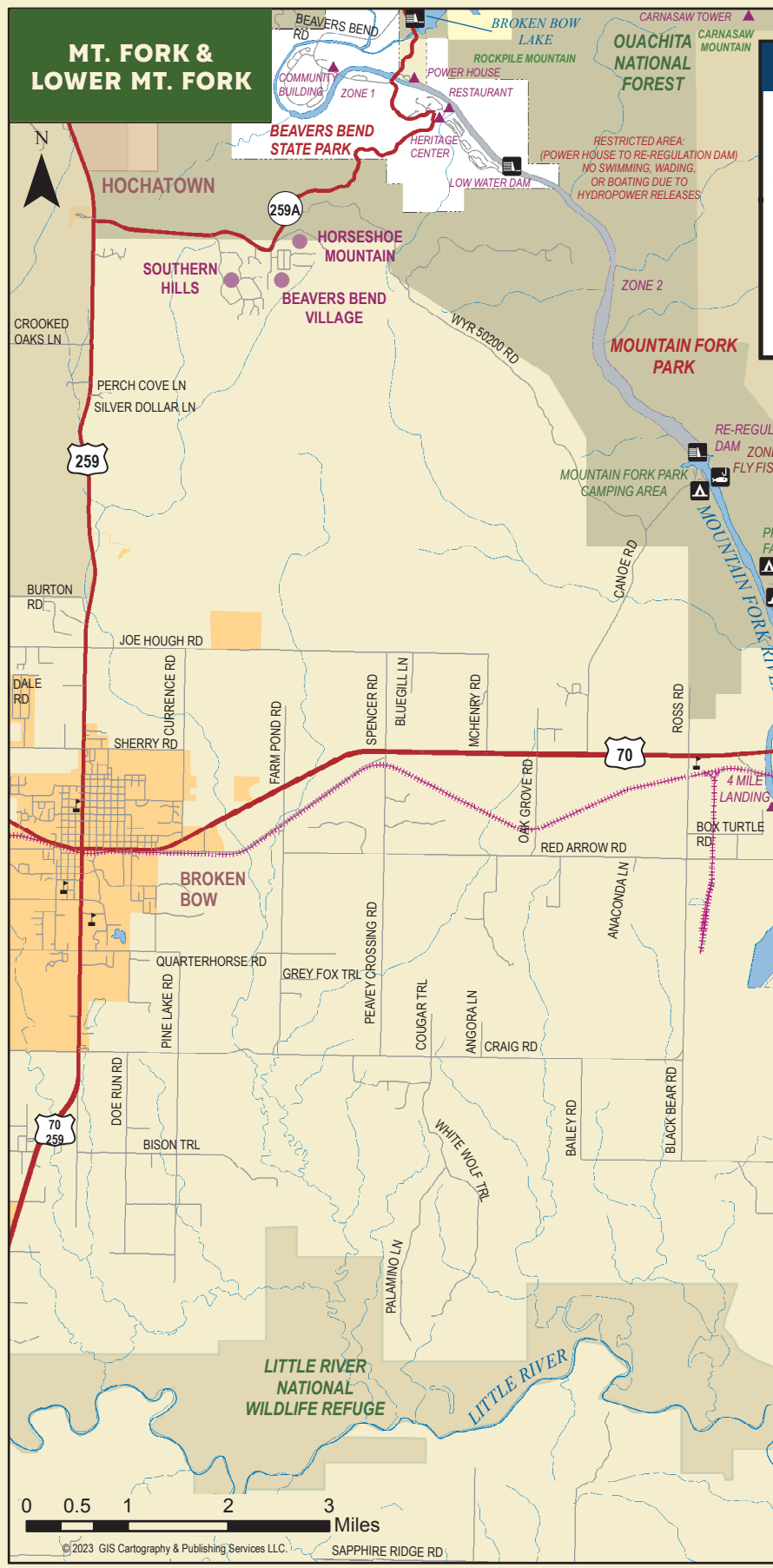
- HIGHWAY
- ROAD
- - - HIKING TRAIL
- RAILROAD
- CREEK
- LAKE/RIVER
- AMPHITHEATER/STAGE
- CABINS
- CAMPING SITES
- CANOE ACCESS
- DAM
- FISHING
- FOOD SERVICE
- GROUP LODGING
- MAINTENANCE FACILITY
- MINI-GOLF
- MOUNTAIN BIKING
- NATURE CENTER
- NATURE TRAIL
- PADDLEBOATING
- PICNIC AREA
- PICNIC SHELTER
- PLAYGROUND
- POINT OF INTEREST
- RANGER STATION
- RESTROOMS
- RV/TRAILER CAMPING
- SANITARY DISPOSAL STATION
- STABLES - HORSEBACK RIDING
- STORE
- SWIMMING
- TELEPHONE
- TENNIS COURTS
- TRAILHEAD
- VAULT TOILET

- ### POINTS OF INTEREST
- | | |
|----------------------------------|----------------------------------|
| 1. Lake Ridge Creek | 15. Swim Beach |
| 2. South Park Trailhead | 16. Broken Bow Lake Dam |
| 3. Spillway | 17. Dogwood Campground |
| 4. Beaver Creek Nature Trailhead | 18. Cedar Bluff Nature Trailhead |
| 5. Amphitheater | 19. Power House |
| 6. Rockpile Mountain | 20. Buckeye Campground |
| 7. Hickory Campground | 21. Pine Ridge Nature Trailhead |
| 8. Grapevine Campground | 22. Tennis Court |
| 9. Fern Campground | 23. Elm Campground |
| 10. Overlook Circle | 24. Miniature Golf |
| 11. Train Shelter | 25. Forest Heritage Center |
| 12. Beavers Bend Restaurant | 26. Acorn Campground |
| 13. Nature Center | 27. Cypress Campground |
| 14. River Bend Area | 28. Old Park Dam |
| | 29. Cold Hole |

APPROXIMATE TRAIL LENGTHS

BEAVER CREEK	1 MILE
BEAVER LODGE	1 MILE
CEDAR BLUFF	1 MILE
DEER CROSSING	2 MILES
LOOKOUT MOUNTAIN	1.5 MILES
SKYLINE	5 MILES
SOUTH PARK	1 MILE

GIS Cartography & Publishing Services
GISCARTO.COM



Lakes & Rivers

Boating, fishing, canoeing, swimming—whatever your pleasure, you'll find an ideal destination in the parks, rivers and lakes of Beavers Bend Cabin Country, including Broken Bow Lake, Glover River, Beavers Bend State Resort Park and many more.

Outdoor

Hum for deer in Honobis Creek, rev up the ATV in the Ouachita National Forest, don the binoculars for a bird watching expedition in the Red Slough. If it's outdoor adventure you seek, Beavers Bend Cabin Country has the terrain to suit.

Attractions

Learn about the history of the land and its people with a museum tour, get lucky at a nearby casino, pamper yourself with a spa day, or just kick back and enjoy a glass of locally-made wine. The wonders of nature aren't the only attractions in Beavers Bend Cabin Country.

Stay

You'll find a home away from home tucked away in the forests and mountains of Beavers Bend Cabin Country. Luxurious private cabins equipped with all the amenities are peppered throughout the area, waiting to serve as home base for your next getaway.

HELPFUL PHONE NUMBERS

Beavers Bend State Park	580-494-6300
Broken Bow Chamber of Commerce	580-584-3393
Broken Bow Fire Department	580-584-2424
EMS	580-584-2800
Forestry Services (Report a fire)	580-584-3351
Idabel Chamber of Commerce	580-286-3305
Little River National Wildlife Refuge	580-584-6211
McCurain County Sheriff's Dept.	580-286-3331
McCurain Memorial Hospital	580-286-7623
Oklahoma Department of Wildlife Conservation	405-521-3851
US Army Corps of Engineers (Broken Bow Lake)	580-286-7623
US Army Corps of Engineers (Pine Creek Lake)	580-933-4239
US Forestry (Welcome Center, Hochatown Office)	580-494-6402
Calliant Chamber of Commerce	580-933-5050
Wright City Chamber of Commerce	580-981-7071

EXPLORE

Beavers Bend Cabin Country

BROKEN BOW • HOCHATOWN • IDABEL

BEAVERS BEND CABIN COUNTRY.COM

OFFICIAL TOURIST MAP

Here are some TOURIST TIPS!

- Don't litter
- Don't feed the wildlife
- Move away from river banks when the dam siren is on
- Secure your food - raccoons and black bears can be smart!
- Wear a life vest
- Stay hydrated
- Be kind

Did you know? THERE IS AN APP!

Your ultimate guide to

Beavers Bend Cabin Country

Download on the App Store
GET IT ON Google Play



